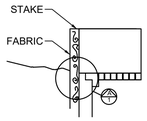

ELEVATION OF STAKE AND FABRIC ORIENTATION

DETAIL A

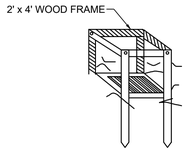

PERSPECTIVE VIEW

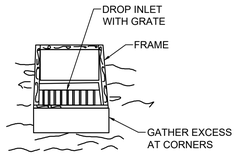

SPECIFIC APPLICATION

THIS METHOD OF INLET PROTECTION IS APPLICABLE WHERE THE INLET DRAINS A RELATIVELY FLAT AREA (SLOPE NO GREATER THAN 5%) WHERE THE INLET SHEET OR OVERLAND FLOWS (NOT EXCEEDING 1 C.F.S.) ARE TYPICAL. THE METHOD SHALL NOT APPLY TO INLETS RECEIVING CONCENTRATED FLOWS, SUCH AS IN STREET OR HIGHWAY MEDIANS

FILTER FABRIC DROP INLET SEDIMENT FILTER

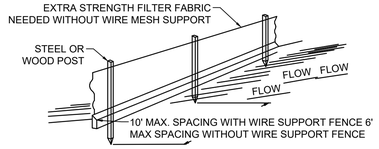

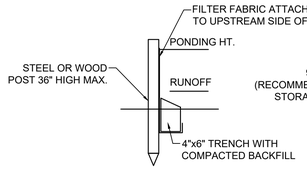

STANDARD DETAIL TRENCH
WITH NATIVE BACKFILL

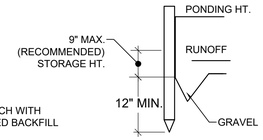

ALTERNATE DETAIL
TRENCH WITH GRAVEL

SILT FENCE

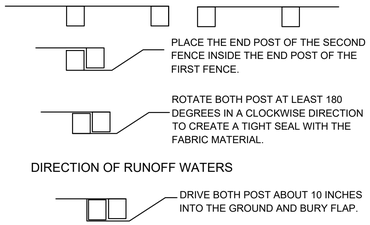

NOTES:
1. INSPECT AND REPAIR FENCE AFTER EACH STORM EVENT AND REMOVE SEDIMENT WHEN NECESSARY.
2. REMOVED SEDIMENT SHALL BE DEPOSITED TO AN AREA THAT WILL NOT CONTRIBUTE SEDIMENT OFF-SITE AND CAN BE PERMANENTLY STABILIZED.
3. SILT FENCE SHALL BE PLACED ON SLOPE CONTOURS TO MAXIMIZE PONDING EFFICIENCY.

ATTACHING TWO SILT FENCES

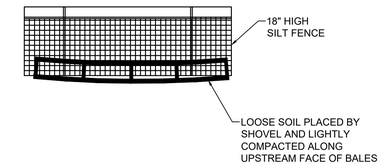

NOTES:
1. DO NOT CONSTRUCT SILT FENCES ACROSS PERMANENT FLOWING COURSES. SILT FENCES ARE TO BE PLACED AT UPLAND LOCATIONS.
2. BALES TO BE STAKED PER THE FLORIDA STORMWATER, EROSION, AND SEDIMENTATION CONTROL INSPECTOR MANUAL.
3. WHERE THE SILT FENCE IS USED AS SLOPE PROTECTION, IT IS TO BE CONSTRUCTED ON 0% LONGITUDINAL GRADE TO AVOID CHANNELIZING RUNOFF ALONG THE LENGTH OF THE FENCE.

BALES BACKED BY SILT FENCE

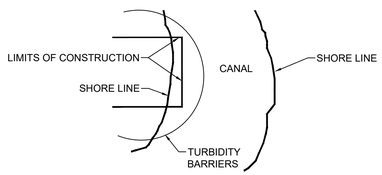

NOTES:
1. TURBIDITY BARRIERS ARE TO BE USED IN ALL PERMANENT WATERBODIES REGARDLESS OF DEPTH.
2. TURBIDITY BARRIERS FOR FLOATING STREAMS AND TIDAL CREEKS MAY BE EITHER FLOATING, OR STAKED TYPES OR ANY COMBINATIONS OF TYPES THAT WILL SUIT SITE CONDITIONS AND MEET EROSION CONTROL AND WATER QUALITY REQUIREMENTS. THE BARRIER TYPE(S) WILL BE AT THE CONTRACTORS OPTION UNLESS OTHERWISE SPECIFIED IN THE PLANS. POSTS IN STAKED TURBIDITY BARRIER TO BE INSTALLED IN VERTICAL POSITION UNLESS OTHERWISE DIRECTED BY THE ENGINEER, CITY AND/OR DRAINAGE DISTRICT.

FLOATING TURBIDITY BARRIERS

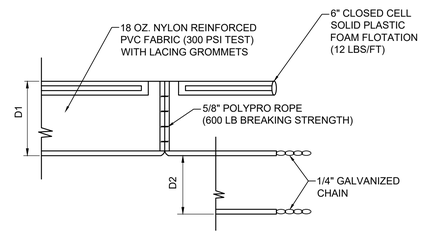

NOTE:
D1 = 5' STD. (SINGLE PANEL FOR DEPTHS 5' OR LESS)
D2 = 5' STD. (ADDITIONAL PANEL FOR DEPTHS > 5')
CURTAIN TO REACH BOTTOM UP TO DEPTHS OF 10'.
TWO (2) PANELS TO BE USED FOR DEPTHS GREATER THAN 10' PER THE FLORIDA STORMWATER, EROSION, AND SEDIMENTATION CONTROL INSPECTOR MANUAL.

FLOATING TURBIDITY BARRIERS TYP. SECTION

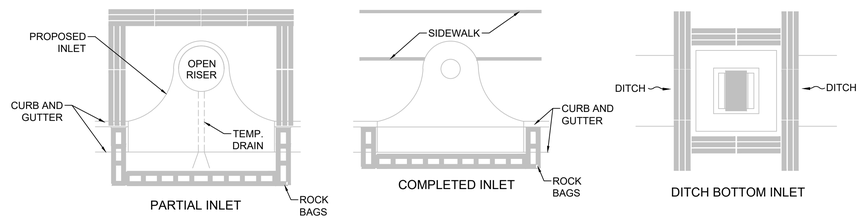

NOTE:
1. ANCHOR BALES WITH 2 STAKES PER BALE.
2. WHEN USED IN CONJUNCTION WITH A SILT FENCE, BALES SHALL BE PLACED ON THE UPSTREAM SIDE OF THE FENCE.

PROTECTION AROUND INLETS OR SIMILAR STRUCTURES

EROSION CONTROL GENERAL NOTES

1. SILT FENCE AND TURBIDITY BARRIERS MUST REMAIN IN PLACE AND BE MAINTAINED AT ALL LOCATIONS SHOWN IN THE DRAWING UNTIL CONSTRUCTION ID COMPLETED AND SOILS ARE STABILIZED AND VEGETATION HAS BEEN.
2. CONTRACTOR SHALL SUBMIT SCHEDULE FOR THE INSTALLATION, INSPECTION AND MAINTENANCE THE EROSION CONTROLS FEATURES AS SHOWN IN THE DRAWINGS OR AS DIRECTED BY THE DESIGN ENGINEER. THE SCHEDULE SHALL SPECIFICALLY INDICATE THE SEQUENCE OF CLEARING, EARTH WORK OPERATIONS, AND WHEN THE EROSION CONTROL FEATURE WILL BE INSTALLED, INSPECTED, AND MAINTAINED. IT SHALL ALSO INCLUDE METHODS TO PREVENT POLLUTION OF STREAM, LAKES, TIDAL WATERS, CANALS, AND IMPOUNDMENTS. ESTABLISHED.

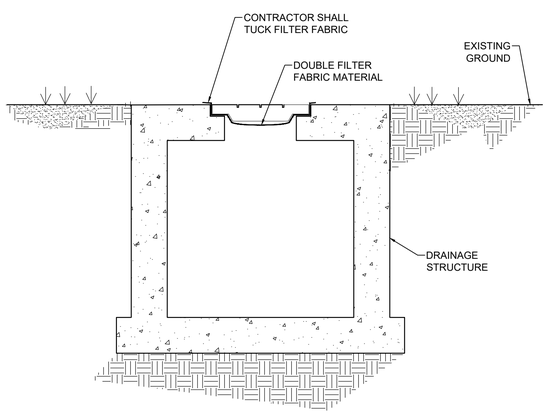

INLET / MANHOLE PROTECTION DETAIL

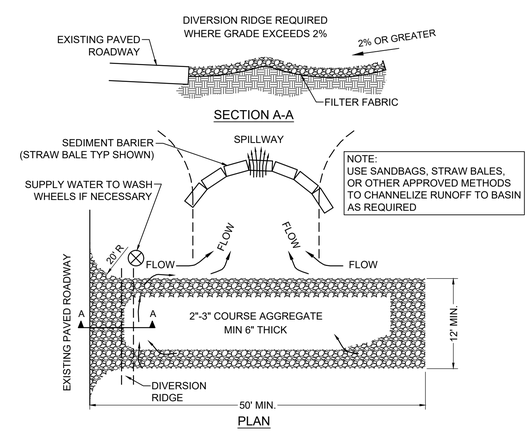

NOTE:
USE SANDBAGS, STRAW BALES, OR OTHER APPROVED METHODS TO CHANNELIZE RUNOFF TO BASIN AS REQUIRED

NOTES:
1. THE ENTRANCE SHALL BE MAINTAINED IN A CONDITION THAT WILL PREVENT TRACKING OR FLOWING OF SEDIMENT ONTO PUBLIC RIGHTS-OF-WAY. THIS MAY REQUIRE TOP DRESSING, REPAIR AND/OR CLEANOUT OF ANY MEASURES USED TO TRAP SEDIMENT.
2. WHEN NECESSARY, WHEELS SHALL BE CLEANED PRIOR TO ENTRANCE ONTO PUBLIC RIGHTS-OF-WAY.
3. WHEN WASHING IS REQUIRED, IT SHALL BE DONE ON AN AREA STABILIZED WITH CRUSHED STONE THAT DRAINS INTO AN APPROVED SEDIMENT TRAP OR SEDIMENT BASIN.

TEMPORARY GRAVEL CONSTRUCTION ENTRANCE

KEITH
301 East Atlantic Blvd.
Pompano Beach, FL 33060
PH: (954) 788-3400
Florida Engineering Business License: CA7928
Florida Surveyor and Mapper Business License: LB6860
Florida Landscape Architecture Business License: LC26000457

REVISIONS

NO.	DESCRIPTION	DATE

PRELIMINARY PLAN NOT FOR CONSTRUCTION

THESE PLANS ARE NOT FULLY PERMITTED AND ARE SUBJECT TO REVISIONS MADE DURING THE PERMITTING PROCESS.

RESPONSIBILITY FOR THE USE OF THESE PLANS PRIOR TO OBTAINING PERMITS FROM ALL AGENCIES HAVING JURISDICTION OVER THE PROJECT WILL FALL SOLELY UPON THE USER.

ISSUE DATE:	10/15/2025
DESIGNED BY:	BB
DRAWN BY:	JS
CHECKED BY:	NW
BID-CONTRACT:	

This item has been digitally signed and sealed by **Thomas F. Donahue**, P.E. on the date adjacent to the seal.

THOMAS F. DONAHUE LICENSE No. 60529 STATE OF FLORIDA PROFESSIONAL ENGINEER

Signature must be verified on any electronic copies.

2025.12.04 14:24:29-05'00'

THOMAS F. DONAHUE, P.E.
FLORIDA REG. NO. 60529
(FOR THE FIRM)

CLIENT

FIRST INDUSTRIAL

PROJECT

FIRST 95 DISTRIBUTION CENTER- PHASE II
1000-1041 NW 12th Ter.
Pompano Beach, FL

SHEET TITLE

EROSION CONTROL DETAILS

SHEET NUMBER **CG-501**

PROJECT NUMBER **10607.14**

PZB
PZ25-12000030
01/28/2026

STATUS: PRELIMINARY

Plotted by: dosuna On 12/3/2025 9:34 AM
Drawing name: Q:\10607.14 - First 95 Distribution Center - PH 2 - First Industrial\Engineering\Cadd\10607-14-CG-SXX.dwg